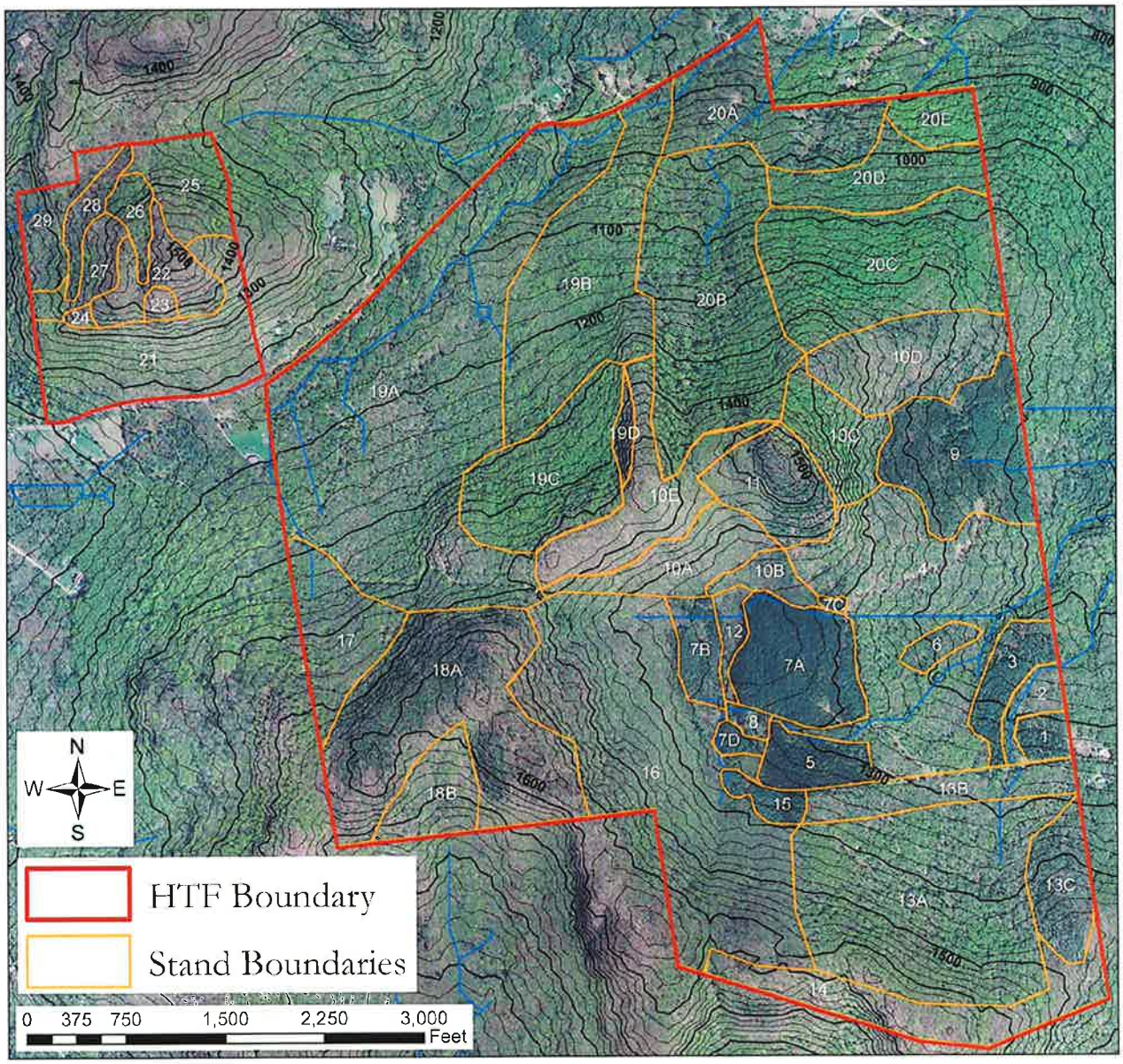


**SKETCH MAP: Existing Forest Stands**
29 Total Stands: all Contributing Resources (Numbered 1 to 29)

Hinesburg Town Forest
Hinesburg, Chittenden County, Vermont

Mapping by LIA Consultants

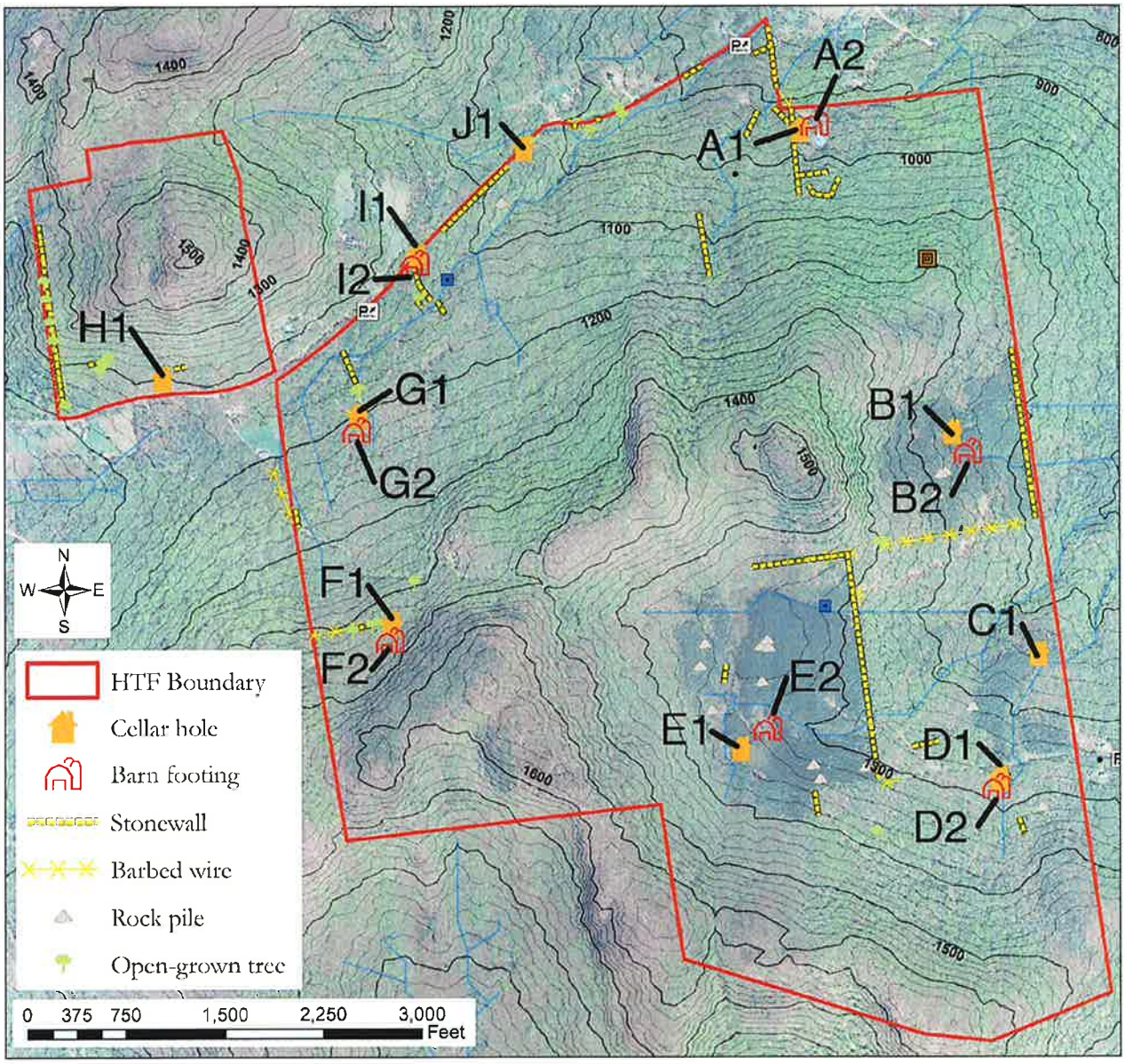


**SKETCH MAP: Known Remnant Cultural Features:**
17 Features: Cellar Holes & Barn Footings, all Non-Contributing (Numbered A1 to J1)

Hinesburg Town Forest
Hinesburg, Chittenden County, Vermont

Mapping by LIA Consultants

United States Department of the Interior
National Park Service

# National Register of Historic Places Continuation Sheet

Section number _____ Page _____

**Hinesburg Town Forest**
**Hinesburg, Chittenden County, Vermont**

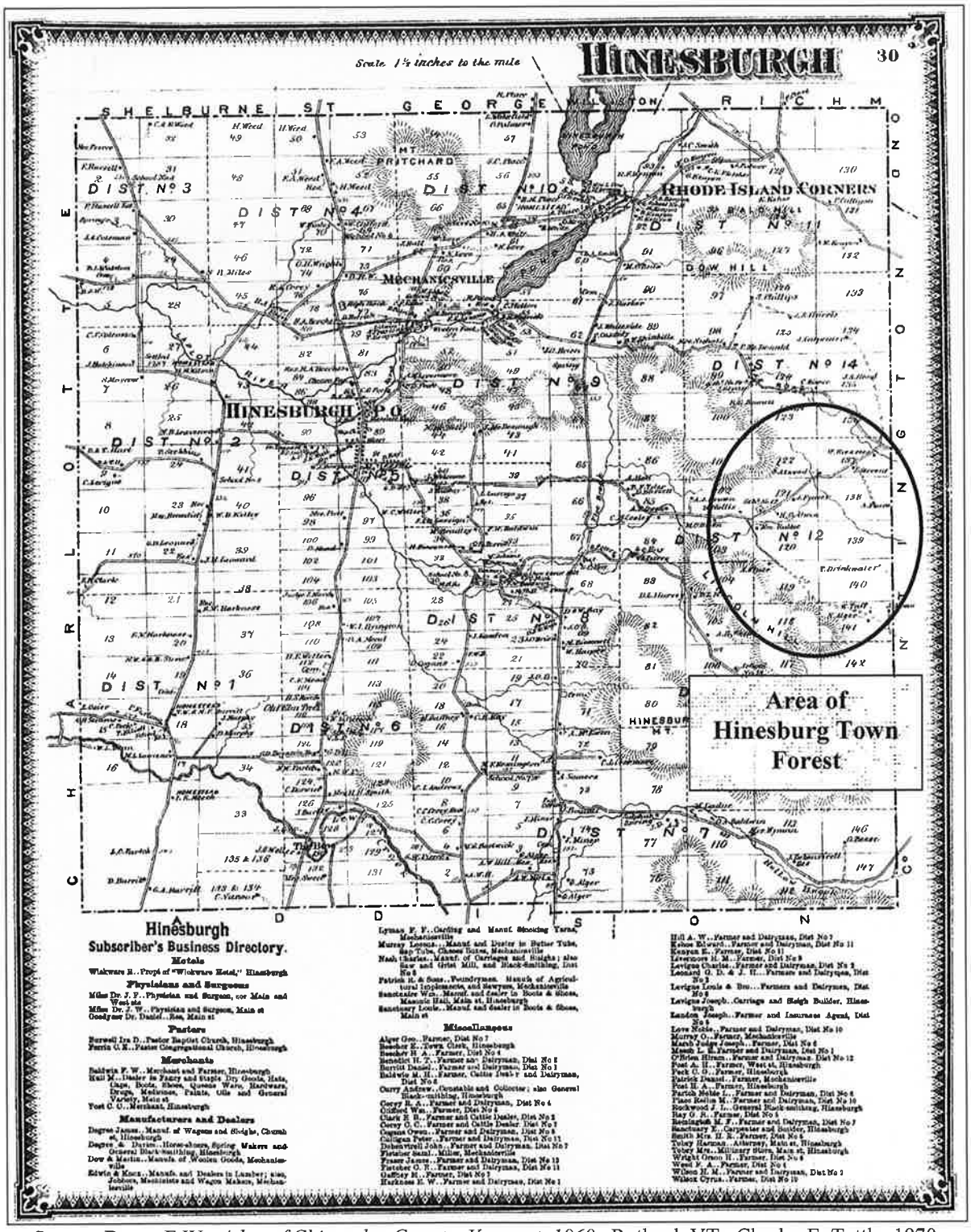


Source: Beers, F.W. *Atlas of Chittenden County, Vermont, 1869*. Rutland, VT: Charles E. Tuttle, 1970.