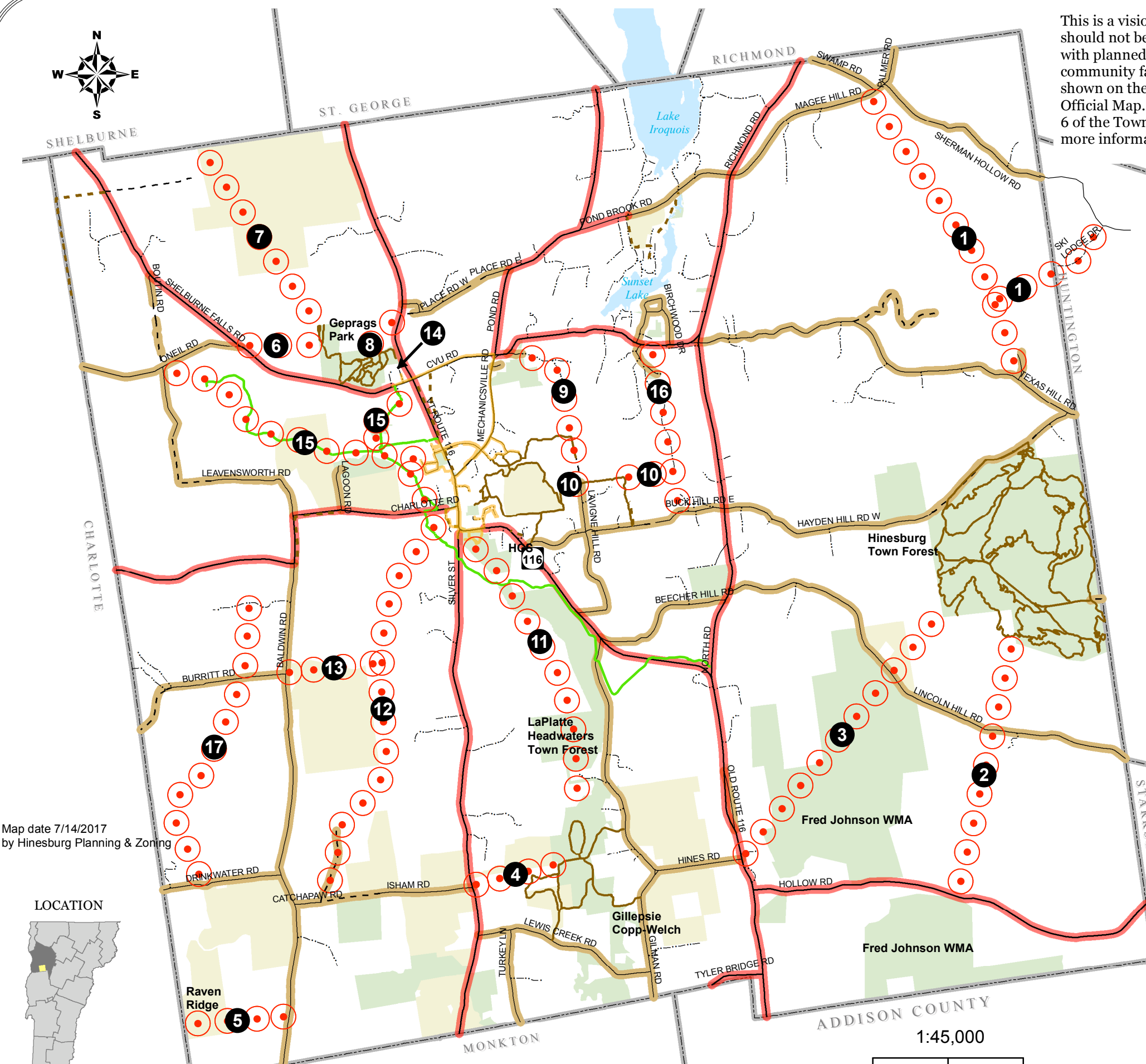


# Map 13: Trail Network Vision: Existing Routes and Proposed Improvements Town of Hinesburg

This is a vision map. It should not be confused with planned/future community facilities shown on the Hinesburg Official Map. See Chapter 6 of the Town Plan for more information.



### Existing

- Existing Public Trails
- Existing Unpaved Public Rds
- Existing Sidewalks
- Public Ped/Bike Easements
- Public Roads
- Class 4 Town Rds
- Private Roads
- Public Land
- Private Conserved Land
- VAST Trails

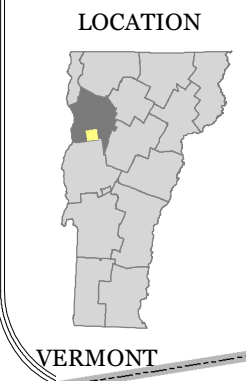
### Proposed

- Road Shoulder/Sidewalk Improvements
- Priority Trail Connections:


1. Northeast Quadrant Trails
2. Hinesburg Town Forest - Hollow Rd
3. Hinesburg Town Forest - Hines Rd
4. LaPlatte Headwaters Town Forest - Isham Rd
5. Baldwin Rd - Raven Ridge Preserve
6. Geprags Park - O'Neil Rd
7. Geprags Park - Garvey conserved land
8. Geprags Park - Place Rd West
9. Mechanicsville Rd - Lavigne Hill Rd
10. Russell Trails - High Rock Overlook
11. Hinesburg Community School - LaPlatte Headwaters Town Forest
12. Catchpaw Rd - Charlotte Rd
13. Connection: Baldwin Rd - #12
14. Ballards Corner Rd to Geprags Park
15. LaPlatte River Trail
16. Richmond Rd - Buck Hill Rd
17. Drinkwater Rd - Fletcher Farm Rd

VT Association of Snow Travelers managed by local club - Iroquois Snow Beavers. Caveats:  
 - for the 2015-2016 winter  
 - for snow travel ONLY between Dec. 15 and April 15  
 - Private Land. Snow travel by landowner permission. Requested annually by VAST - subject to change

Map date 7/14/2017  
by Hinesburg Planning & Zoning



This map is designed to be viewed in color, and is available at [www.hinesburg.org](http://www.hinesburg.org)



H:\aweinhagen\Files\...map13\_trail\_vision\_071417.mxd